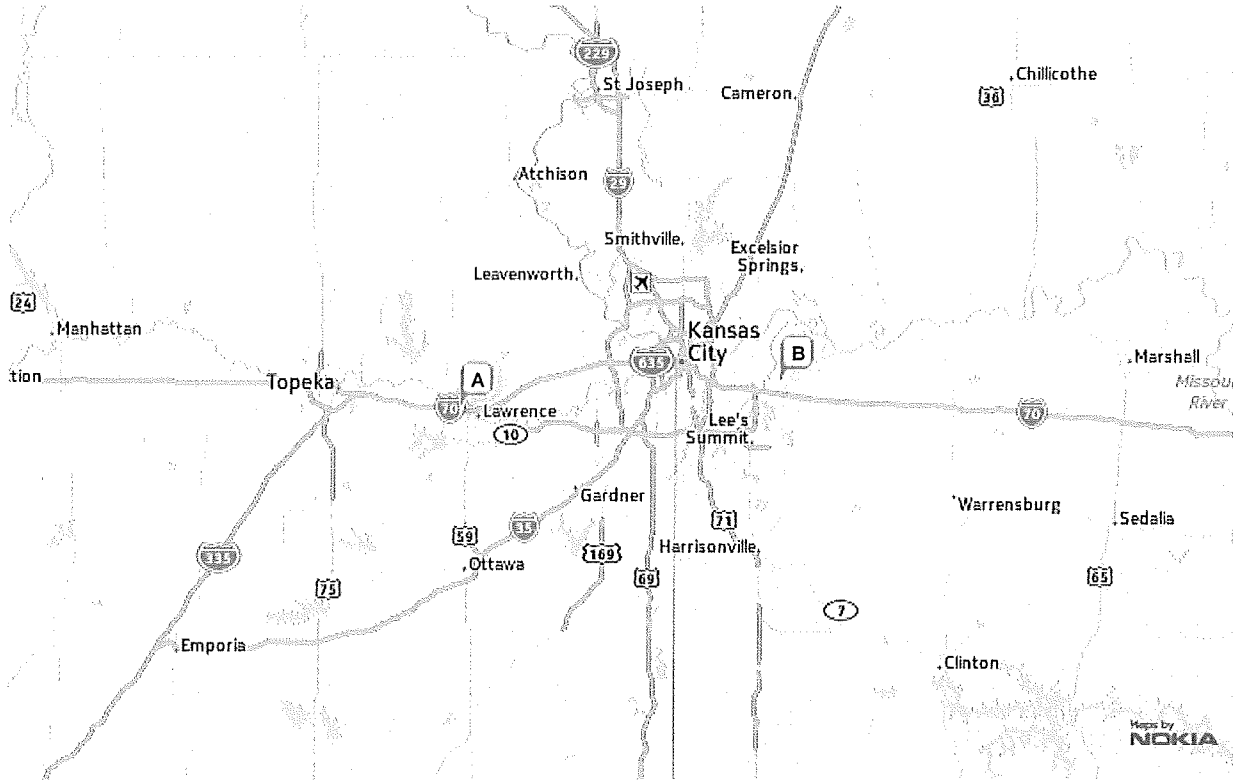


YAHOO! MAPS





A 1024 Kasold Dr, Lawrence, KS 66049-3340








B 801 NW South Outer Rd, Blue Springs, MO 64015-3067

Total Distance: 59.83 miles — Total Time: 59 mins



A 1024 Kasold Dr, Lawrence, KS 66049-3340

1. Head toward **W 10th St Pl** on **S Kasold Dr**. Go for 0.5 mi.
2.  Turn **right** onto **W 6th St (US-40)**. Go for 0.9 mi.
3.  Turn **left** onto **Rockledge Rd**. Go for 0.3 mi.
4.  Bear **left** onto **S McDonald Dr (partial toll road)**. Go for 0.8 mi.
5.  Bear **right**. Go for 0.1 mi.

6.  Continue on **N McDonald Dr (toll road)**. Go for 183 ft.
7.  Take ramp onto **Kansas Tpke (I-70 E) (partial toll road)** toward **Kansas Turnpike East/Kansas City**. Go for 35.5 mi.
8.  Keep left onto **Jay B Dillingham Memorial Hwy (I-670 E, I-70-ALT E) at exit #421B**. Go for 4.0 mi.
9.  Continue on **George Brett Super Hwy (I-70 E)**. Go for 17.2 mi.
10.  Take exit **#20/MO-7/Blue Springs/Lake Lotawana**. Go for 0.2 mi.
11.  Turn right onto **MO-7**. Go for 0.1 mi.
12.  Turn right onto **NW South Outer Rd**. Go for 0.2 mi.
13. Your destination on **NW South Outer Rd** is on the right. The trip takes **59.8 mi and 59 mins**.

B 801 NW South Outer Rd, Blue Springs, MO 64015-3067

When using any driving directions or map, its a good idea to double check and make sure the road still exists, watch out for construction, and follow all traffic safety precautions. This is only to be used as an aid in planning